



Finger Lakes Land Trust

“To conserve forever the lands and waters of the Finger Lakes region, ensuring scenic vistas, clean water, local foods, and wild places for everyone.”











What does a land
trust *do*?

FLLT protects land in three different ways.

1. Easements

2. Preserves

3. Transfers

What is a **conservation easement**?

FLLT protects land in three different ways.

1. Easements

2. Preserves

3. Transfers



FLLT protects land in three different ways.

1. Easements

2. Preserves

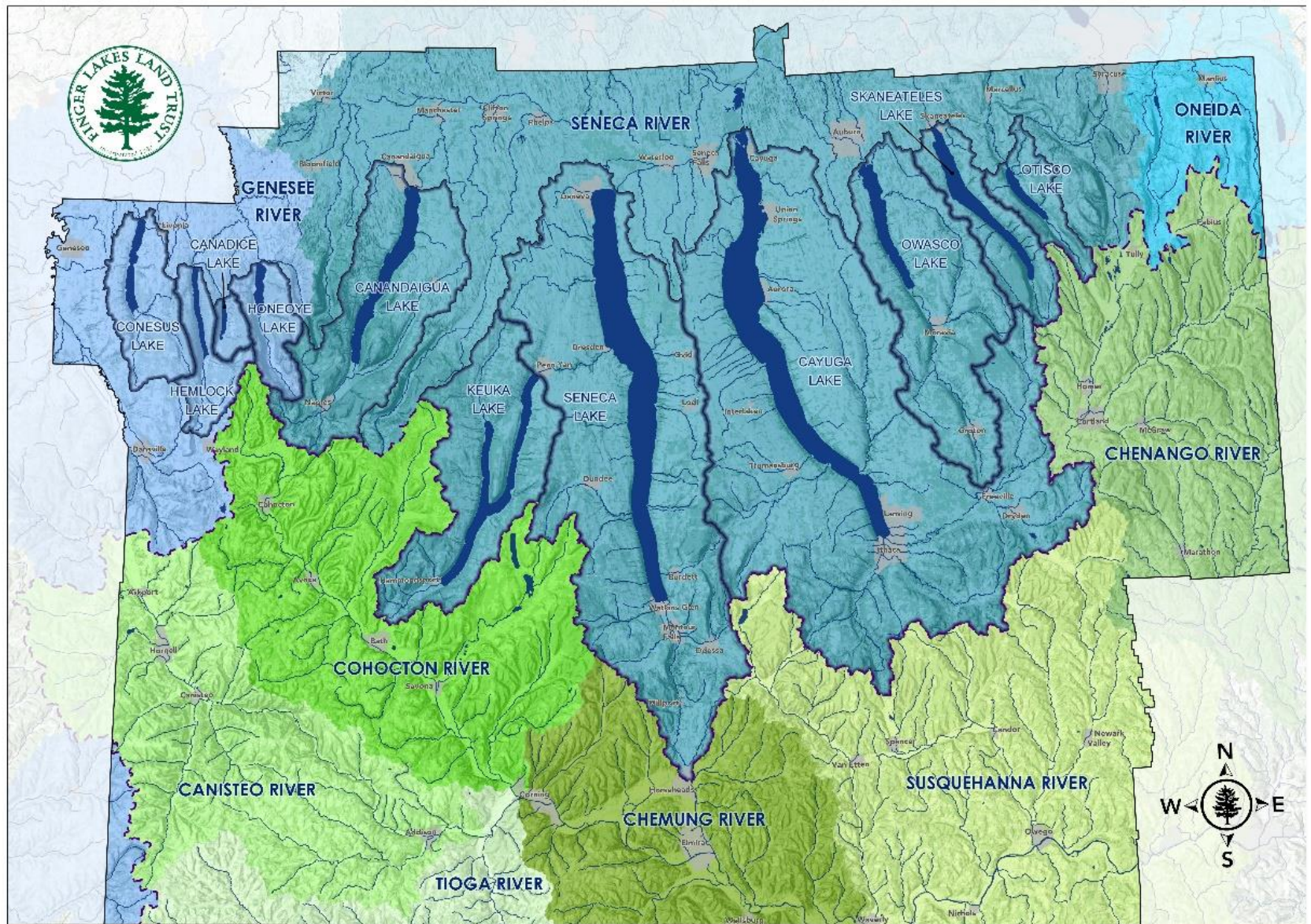
3. Transfers

```
graph LR; A[Land Owner] --> B[FLLT]; B --> C[Partner];
```

Land Owner


FLLT

Partner



- Finger Lakes Land Trust service area
- Finger Lakes subwatersheds
- Blue subwatersheds:
Flow north to Lake Ontario
- Green subwatersheds:
Flow south to the Chesapeake Bay

Watersheds of the Finger Lakes Region, New York



By the numbers

- ✓ **16,057** acres of protected forest
- ✓ **50.4** miles of streambank within nature preserves and **105.8** miles easements
- ✓ **1,345** acres of wetlands
- ✓ **4.9** miles of shoreline preserved











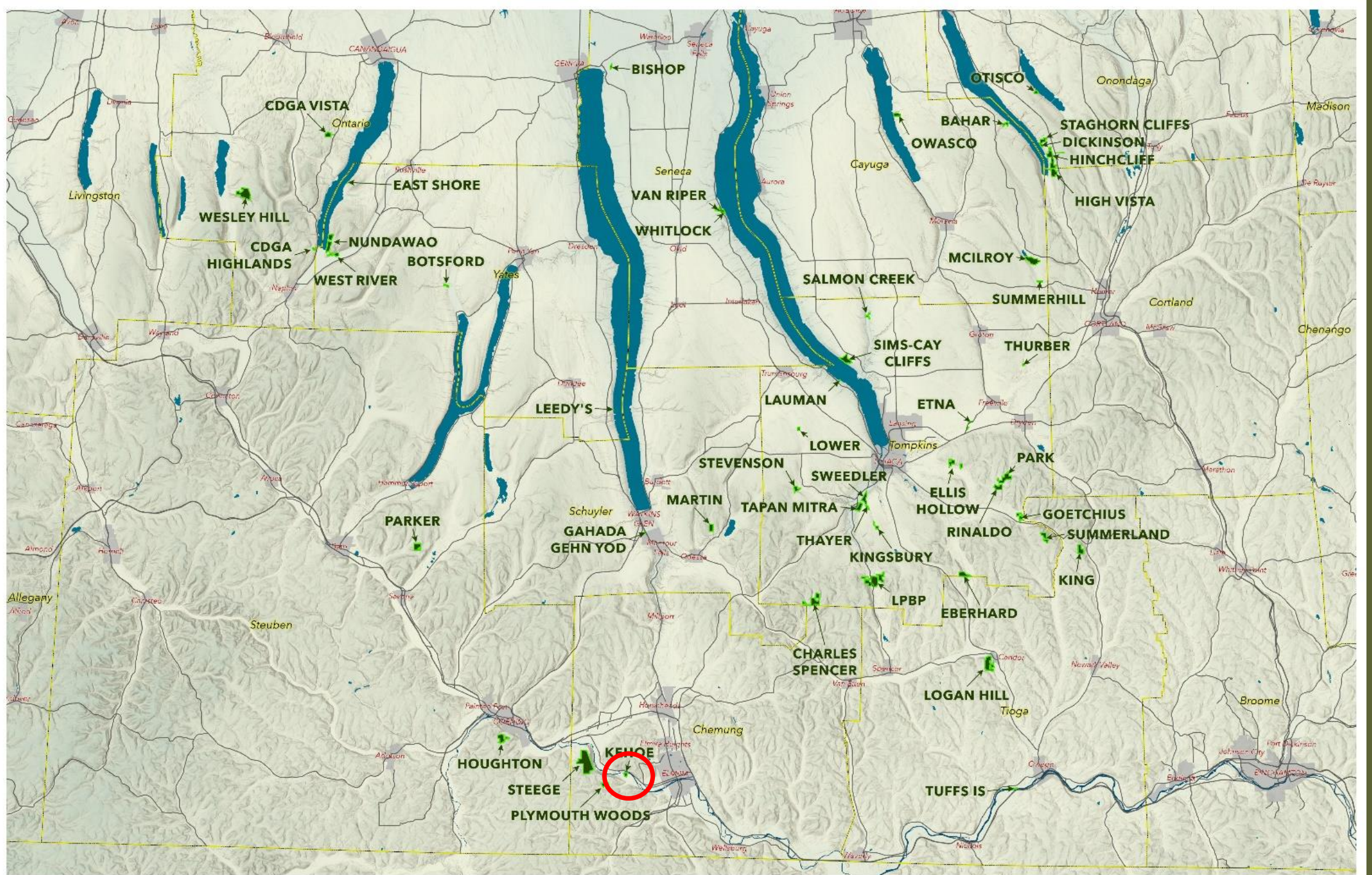




















Kate Riley, *Land Conservation Specialist*

kateriley@fllt.org

www.fllt.org

Photo sources available upon request.

Photo Credit (in order of appearance):

Staghorn Cliff, Bill Hecht, 2021
Otisco Lake, Matt Champlin, 2019
Owasco Lake, Matt Champlin, 2017
Honeoye Lake, Jack Haley, 2017
Cayuga Lake, Bill Hecht, 2005
Connecticut Hill WMA, Andy Zepp, 2020
Map of FLLT Nature Preserves, Chris Ray, 2022
Map of service area watersheds, Chris Ray, 2021
Bahar Preserve, Brian Maley
Lounsberry Property, Chris Ray, 2021
Staghorn Cliff, Bill Hecht, 2021
Cayuga Cliffs, Bill Hecht, 2020
Map, Chris Ray, 2022
Van Riper Nature Preserve, Bill Hecht, 2013
Van Riper Nature Preserve, Chris Olney, 2018
Van Riper Nature Preserve, Chris Olney, 2018
Van Riper Nature Preserve, Chris Ray, 2022
Van Riper Nature Preserve, Chris Ray, 2022
Van Riper Nature Preserve, Kate Riley, 2022
Map, Chris Ray, 2022
Kehoe Nature Preserve, Chris Ray, 2021
Kehoe Nature Preserve, Chris Ray, 2021
Kehoe Nature Preserve, Chris Ray, 2021
Kehoe Nature Preserve, Chris Ray, 2021

Please email info@fllt.org for permission to use any of these images. Thank you!